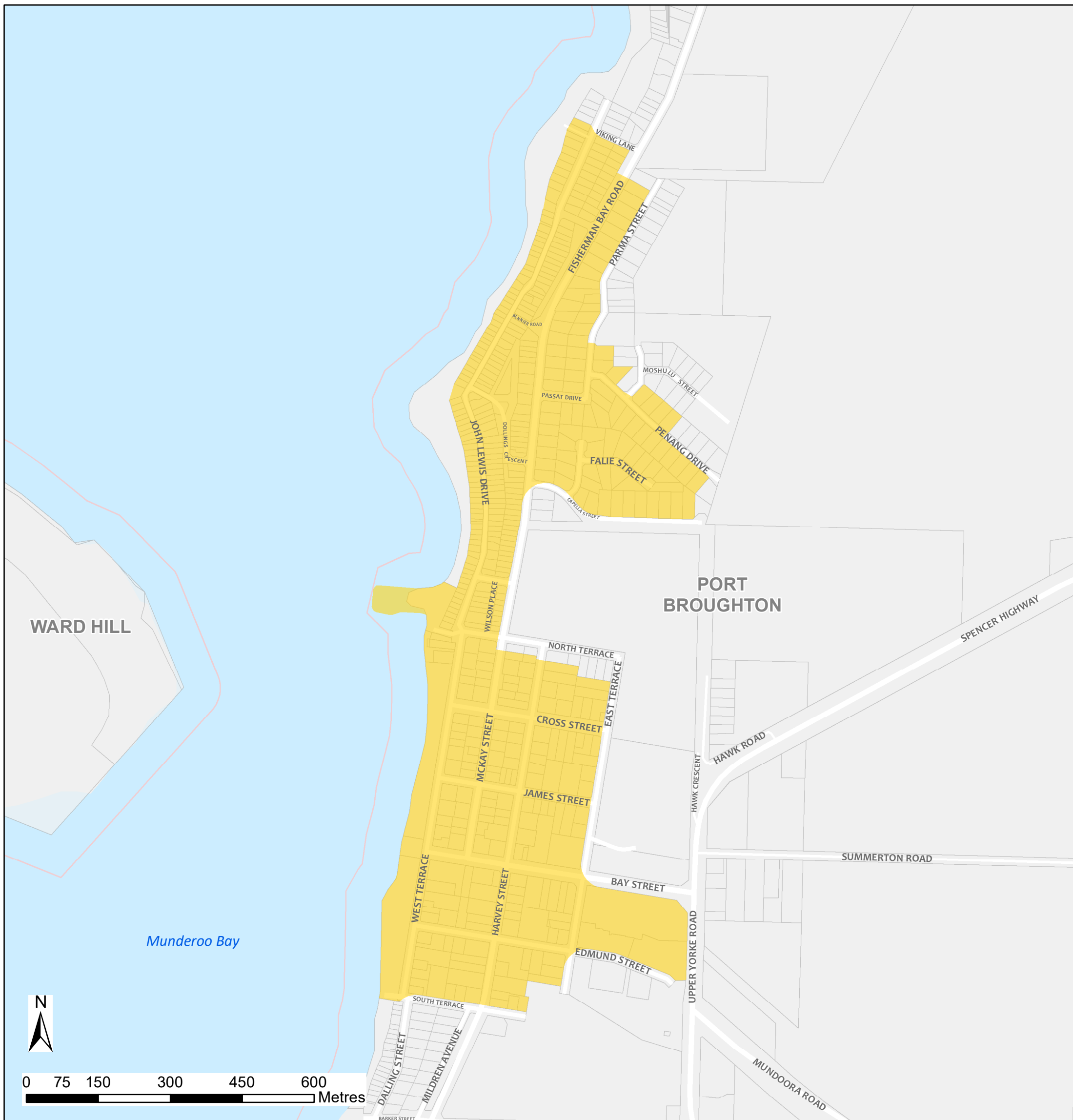





Port Broughton Bushfire Safer Place



Council: The District Council of Barunga West
Fire Ban District: Yorke Peninsula

 Bushfire Safer Place  Suburb Boundary  Property Cadastre

This Bushfire Safer Place is considered to be relatively safe from fire due to its low levels of fuel. Although the CFS has taken every care and precaution in identifying this area it will be subjected to spark and ember attack in the event of a fire.

It is recommended that you identify several Bushfire Safer Places when creating your personal Bushfire Survival Plan. Templates for Bushfire Survival Plans are available from the CFS website.

Map produced: February 2018

